

994000m N

994000m N

993000m N

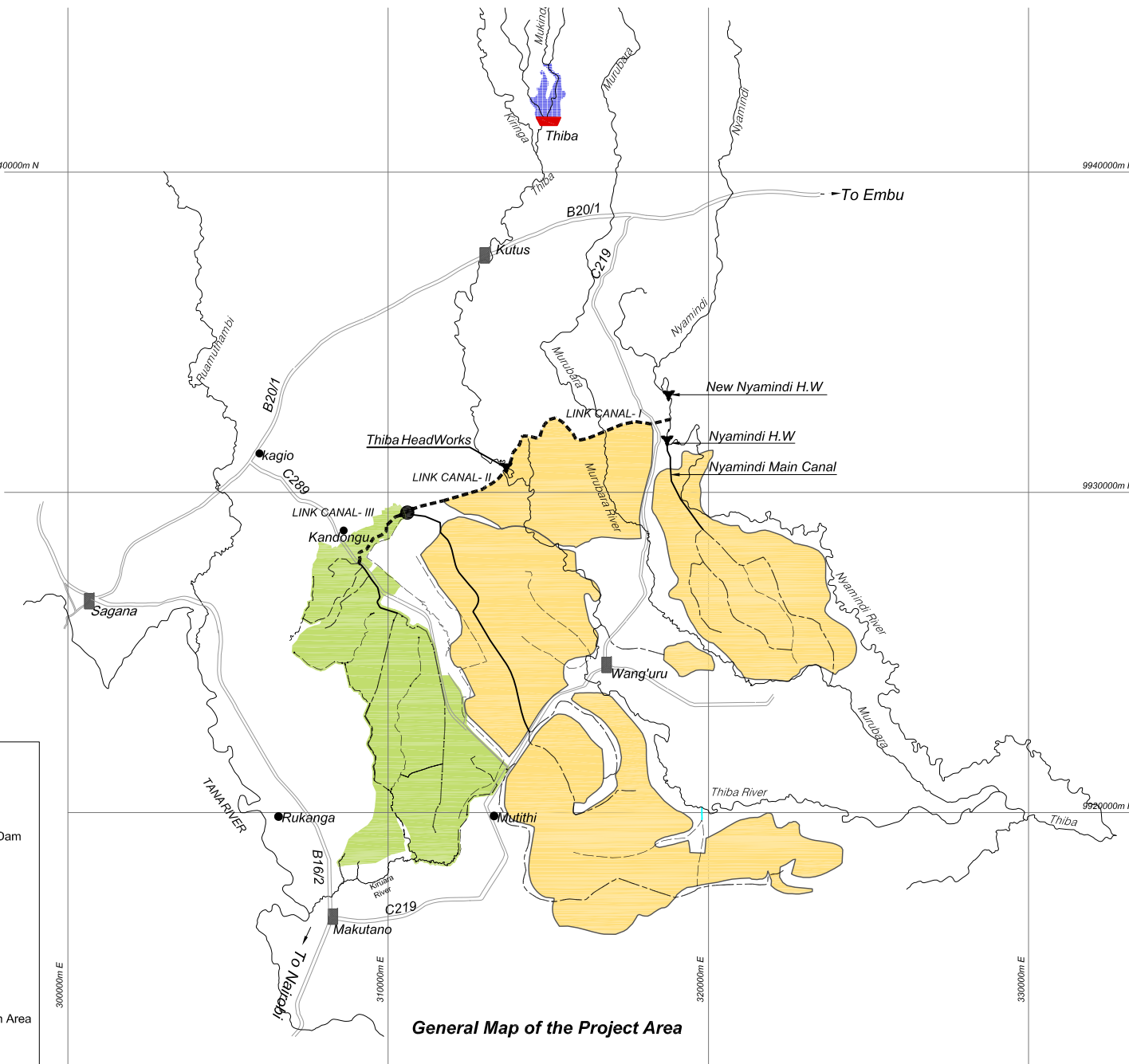
992000m N

300000m E

310000m E

320000m E

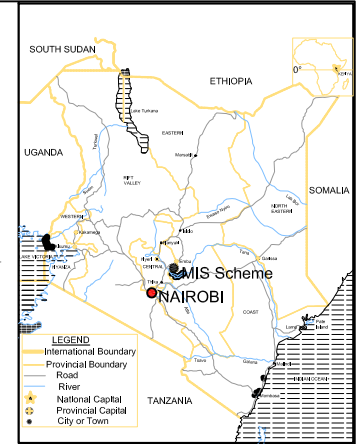
330000m E



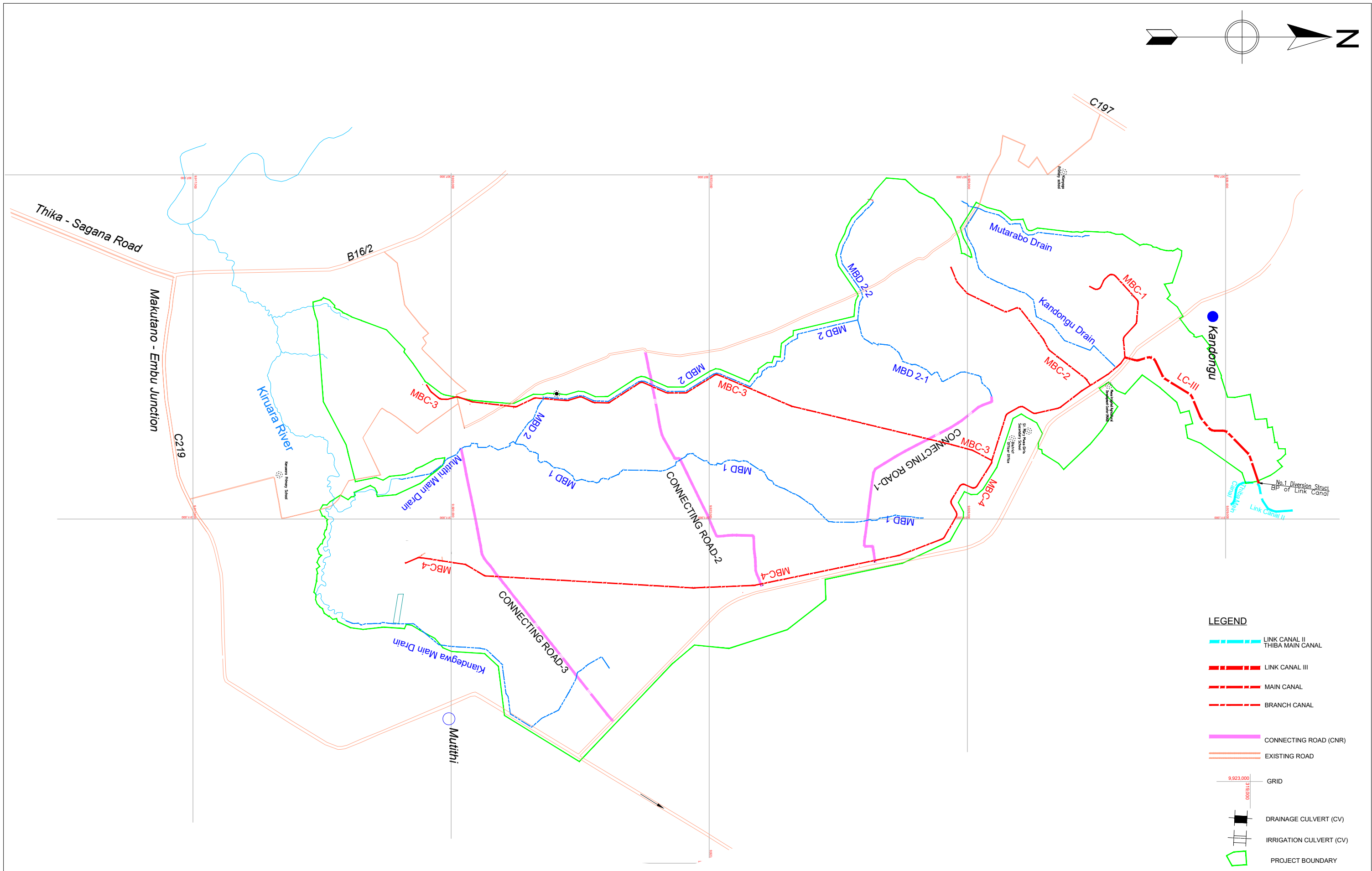
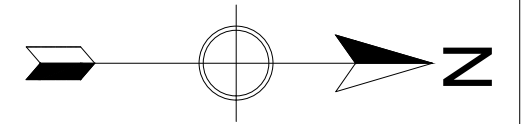
General Map of the Project Area

LEGEND

- Roads
- Rivers
- Proposed Thiba Dam
- Headworks
- Diversion
- Link Canals
- Main Canals
- 2nd Canals
- Drains
- Existing Irrigation Area
- JICA Portion



LOCATION MAP



LEGEND

- LINK CANAL II
THIBA MAIN CANAL
- LINK CANAL III
- MAIN CANAL
- BRANCH CANAL
- CONNECTING ROAD (CNR)
- EXISTING ROAD
- 9.923.000
310.000 GRID
- DRAINAGE CULVERT (CV)
- IRRIGATION CULVERT (CV)
- PROJECT BOUNDARY

JOINT VENTURE OF
NIPPON KOEI
&
GIBB Africa
Consulting, Design, Management

No.	REVISION	APPROVAL	DATE	REFERENCE	DWG No.



PROJECT NAME:
**MWEA IRRIGATION
DEVELOPMENT
PROJECT**

TITLE OF DRAWING:

DWG. No. ID-7001
Sheet No. 1/1

Designed:	Date: JUNE 2020
Drawn:	Date: JUNE 2020
Checked:	Date: JUNE 2020
Approved:	Date: JUNE 2020